




**INDIGENOUS LAND  
USE AGREEMENT**

**Garawa People  
Wentworth Pastoral ILUA**

ILUA attachment:  
QI2015/010 Garawa People Wentworth Pastoral ILUA,  
Map of Agreement Area, Schedule 4 of the application,  
Page 1 of 1

-  Agreement Area
-  QUD66/2005 Gangalidda & Garawa People #2 (QC2005/003)
-  QUD84/2004 Gangalidda and Garawa Peoples (QC2004/005)

Map created by: Geospatial Services,  
National Native Title Tribunal (19/11/2014)


Agreement boundary data compiled by NNTT.

Non-Freehold data sourced from Department of  
Natural Resources and Mines, Qld (August 2014).  
Non-Freehold data sourced from NT Department of  
Lands Planning & the Environment (May 2014).

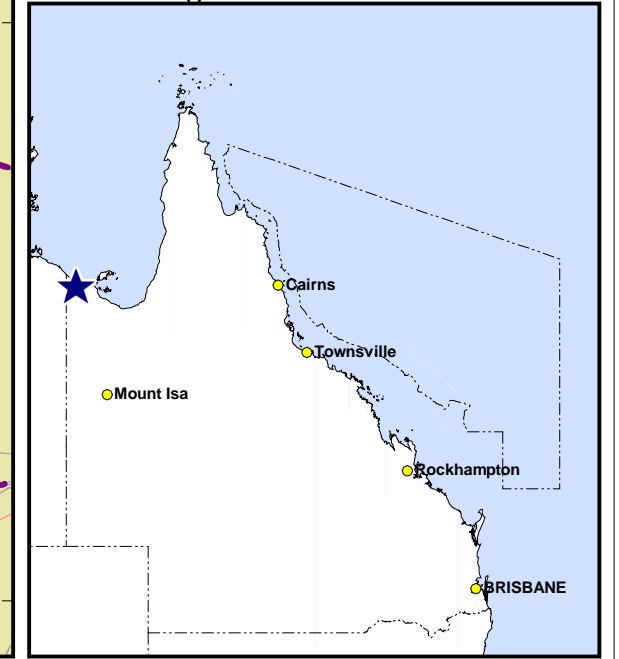
Topographic vector data is © Commonwealth of Australia  
(Geoscience Australia) 2008.








Localities data is © Commonwealth of Australia  
(Geoscience Australia) 2001.

© Commonwealth of Australia 2014  
The Registrar, the National Native Title Tribunal and its staff, members and  
agents and the Commonwealth (collectively the Commonwealth) accept no  
liability and give no undertakings guarantees or warranties concerning the  
accuracy, completeness or fitness for purpose of the information provided.  
In return for you receiving this information you agree to release and  
indemnify the Commonwealth and third party data suppliers in respect of all  
claims, expenses, losses, damages and costs arising directly or indirectly  
from your use of the information and the use of the information you obtained by  
any third party.



**Location Diagram**



- Land Tenure**  
Non Freehold and Unknown are uncoloured
-  Convertible Lease
  -  Other
  -  Other Lease
  -  Pastoral Lease
  -  Reserve/Park
  -  Unallocated Land
  -  Aboriginal Freehold

